











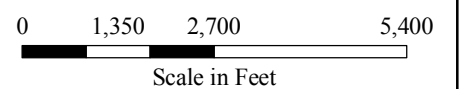


**Legend**

-  Rare plant species
-  Exceptional natural areas
-  Major roads
-  Roads
-  Streams
-  Bodies of water
-  Tax parcels
-  Township owned open space
-  Future conservation acquisition per Official Map
-  Other open space priorities per Open Space Plan
-  Protected lands and restricted open space
-  Township boundary

# Map 5 Land Status, Exceptional Natural Areas & Rare Plant Species

East Bradford Township  
Chester County



 **Brandywine Conservancy**  
Environmental Management Center  
P. O. Box 141 Chadds Ford, Pennsylvania 19317 (610) 388-2700

Data source: Base data from Chester County GIS Department, 2007. Protected lands from Chester County Planning Commission, 2005 (revised by Brandywine Conservancy, 04/2010). Exceptional natural areas and rare plant species from Janet Ebert survey, 4/2010.

Date created: June 7, 2010