
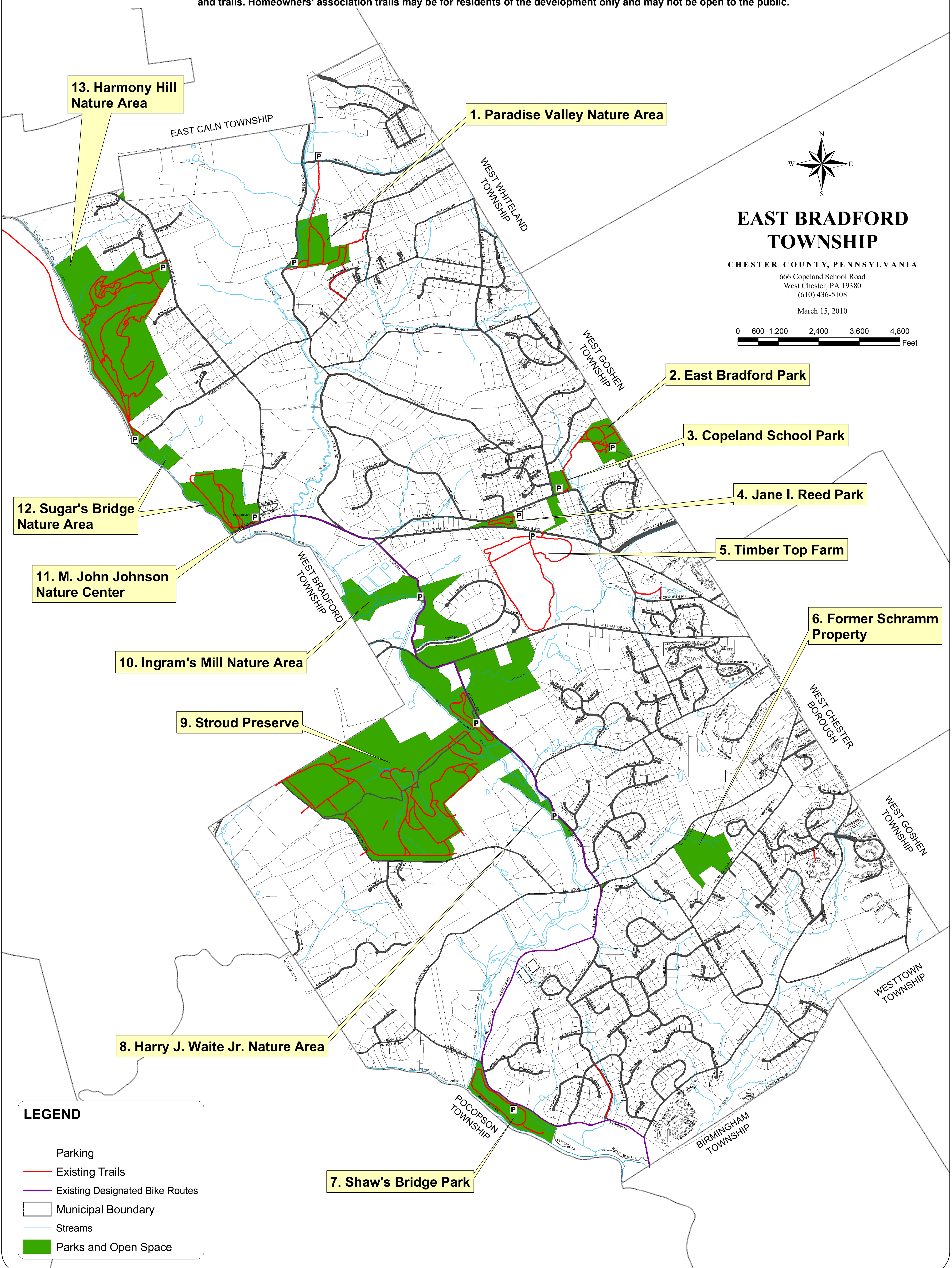


EAST BRADFORD TOWNSHIP PARKS AND TRAILS MAP

All parks, open spaces, and trails are open from dawn to dusk only. Portions of some trails traverse through private property. Please respect the rights of the property owners and stay on marked trails. No motorized vehicles are permitted. Please keep your pets on a leash and clean up after pets. Please read the rules and regulations posted at the parks, open spaces, and trails. Homeowners' association trails may be for residents of the development only and may not be open to the public.

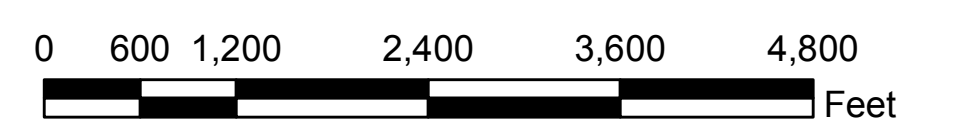


EAST BRADFORD TOWNSHIP

CHESTER COUNTY, PENNSYLVANIA

666 Copeland School Road
West Chester, PA 19380
(610) 436-5108

March 15, 2010



13. Harmony Hill Nature Area

1. Paradise Valley Nature Area

2. East Bradford Park

3. Copeland School Park

4. Jane I. Reed Park

5. Timber Top Farm

6. Former Schramm Property

12. Sugar's Bridge Nature Area

11. M. John Johnson Nature Center

10. Ingram's Mill Nature Area

9. Stroud Preserve

8. Harry J. Waite Jr. Nature Area

7. Shaw's Bridge Park

LEGEND

- Parking
- Existing Trails
- Existing Designated Bike Routes
- Municipal Boundary
- Streams
- Parks and Open Space