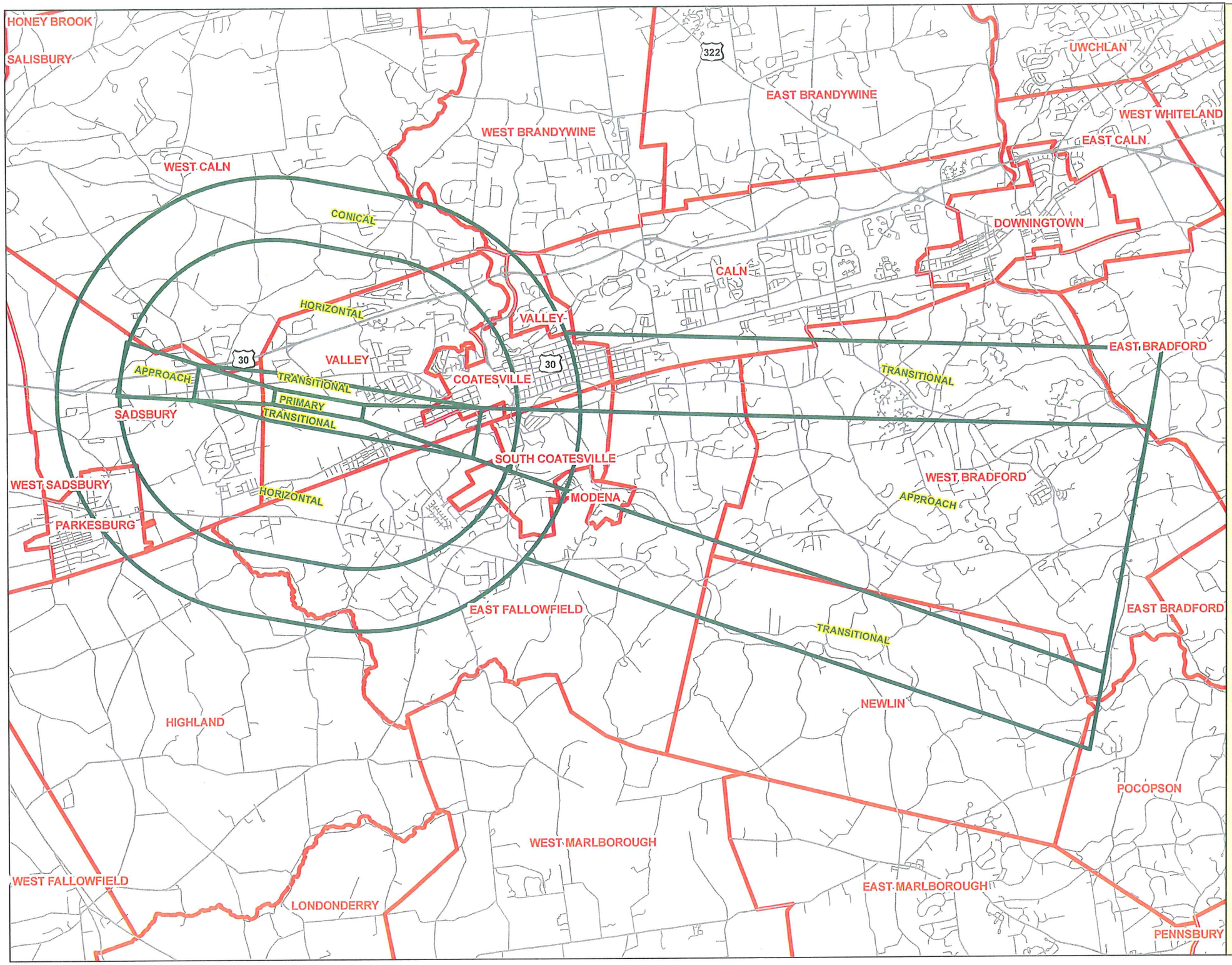

Chester County G O Carlson Airport Surface Areas

Legend

- Part 77 Surfaces
- Municipal Boundary
- County Boundary
- Road

Draft: Preliminary Use Only

0 0.5 1 1.5 2 Miles

1 in = 1.1 miles

N W E S

Created by URS Corporation on behalf of PennDOT Bureau of Aviation
May 27, 2010

AIRPORT DISTRICT OVERLAY MAP

Chester County (MQS)

☑ Airport ☑ Part 77 Surface ☑ Impacted Municipalities View in Google Earth

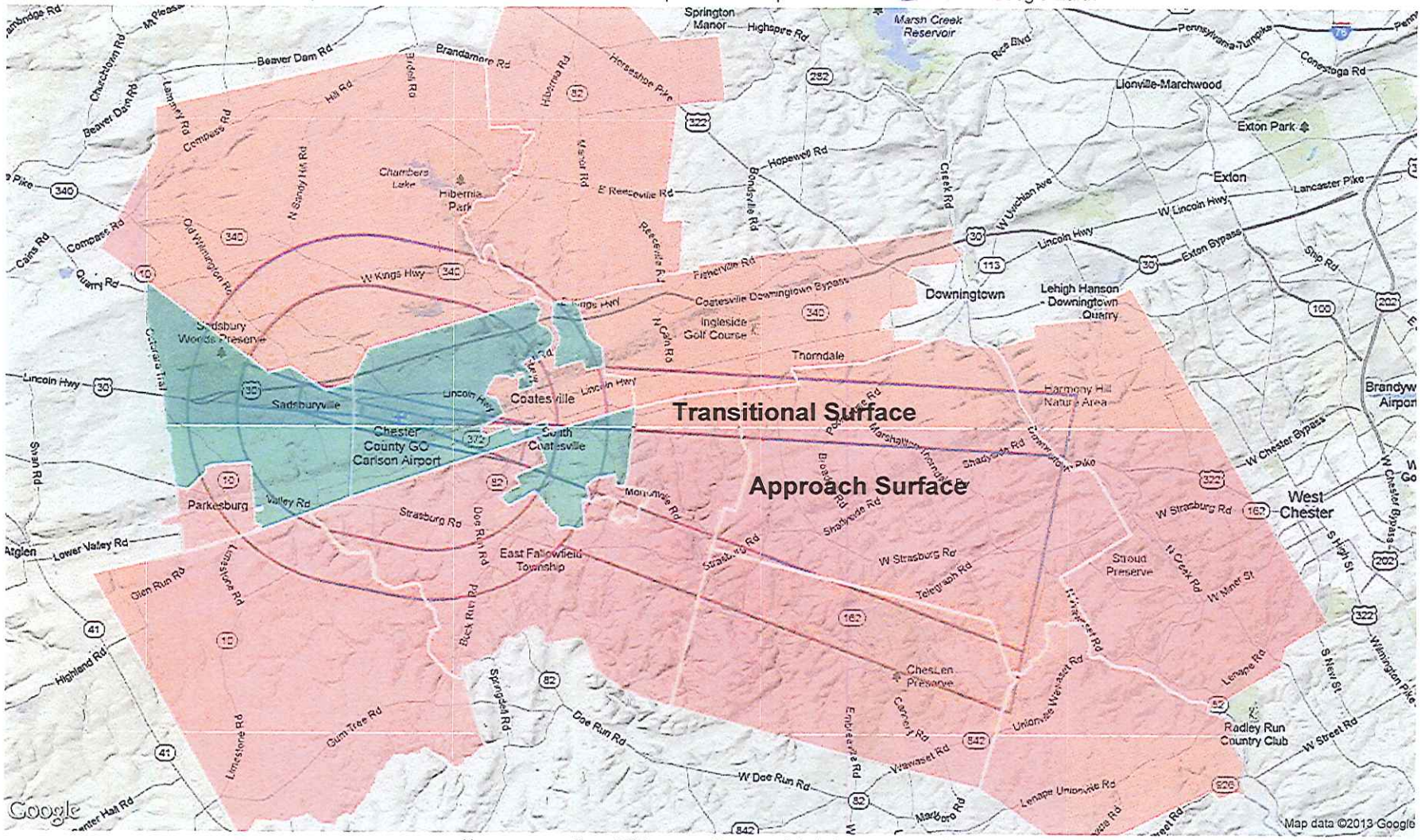

Home PennDOT Bureau of Aviation Help

PennDot—Bureau of Aviation Map

☑ Airport ☑ Part 77 Surface ☑ Impacted Municipalities View i

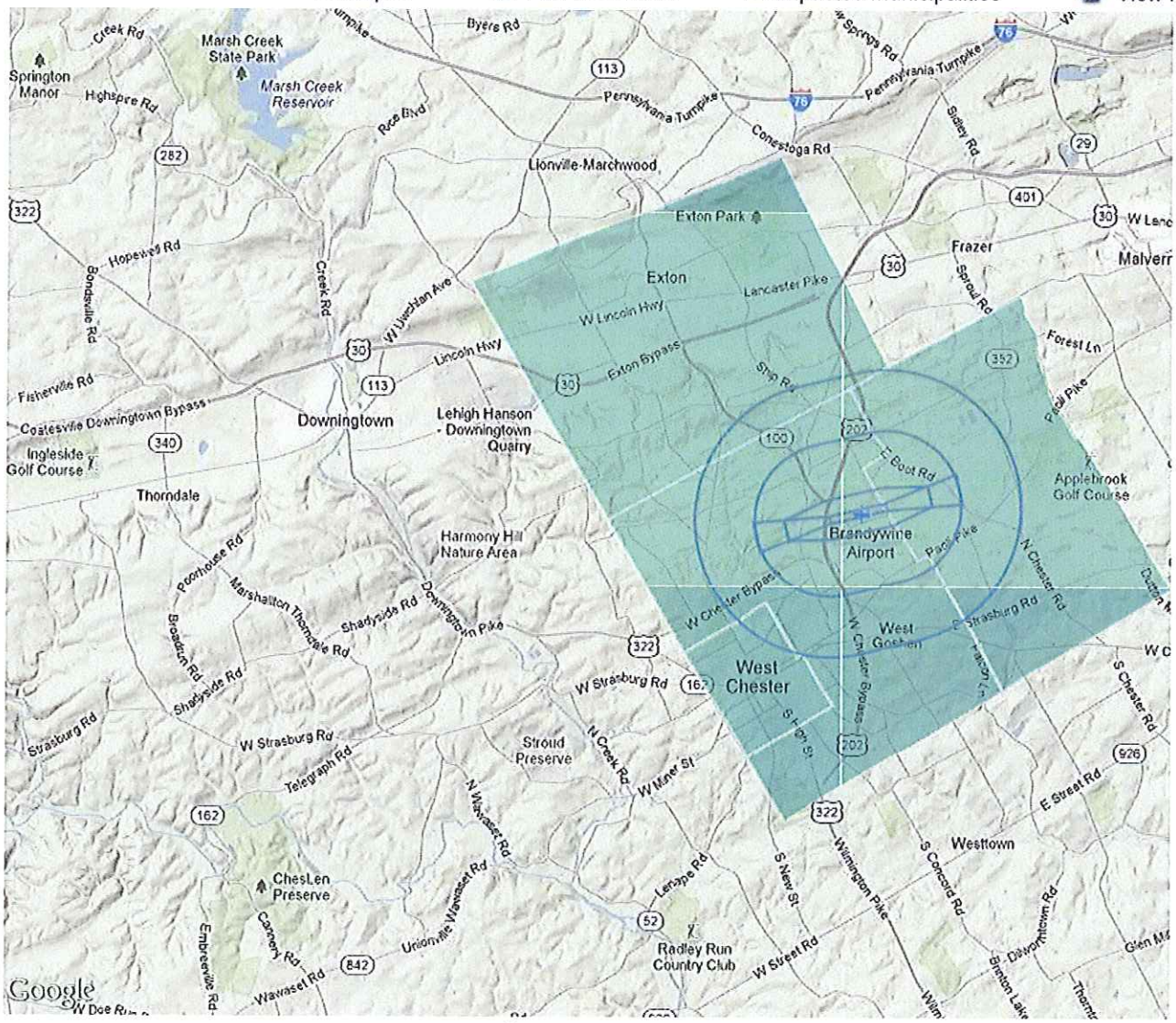

Home PennDOT Bureau of Aviation Help